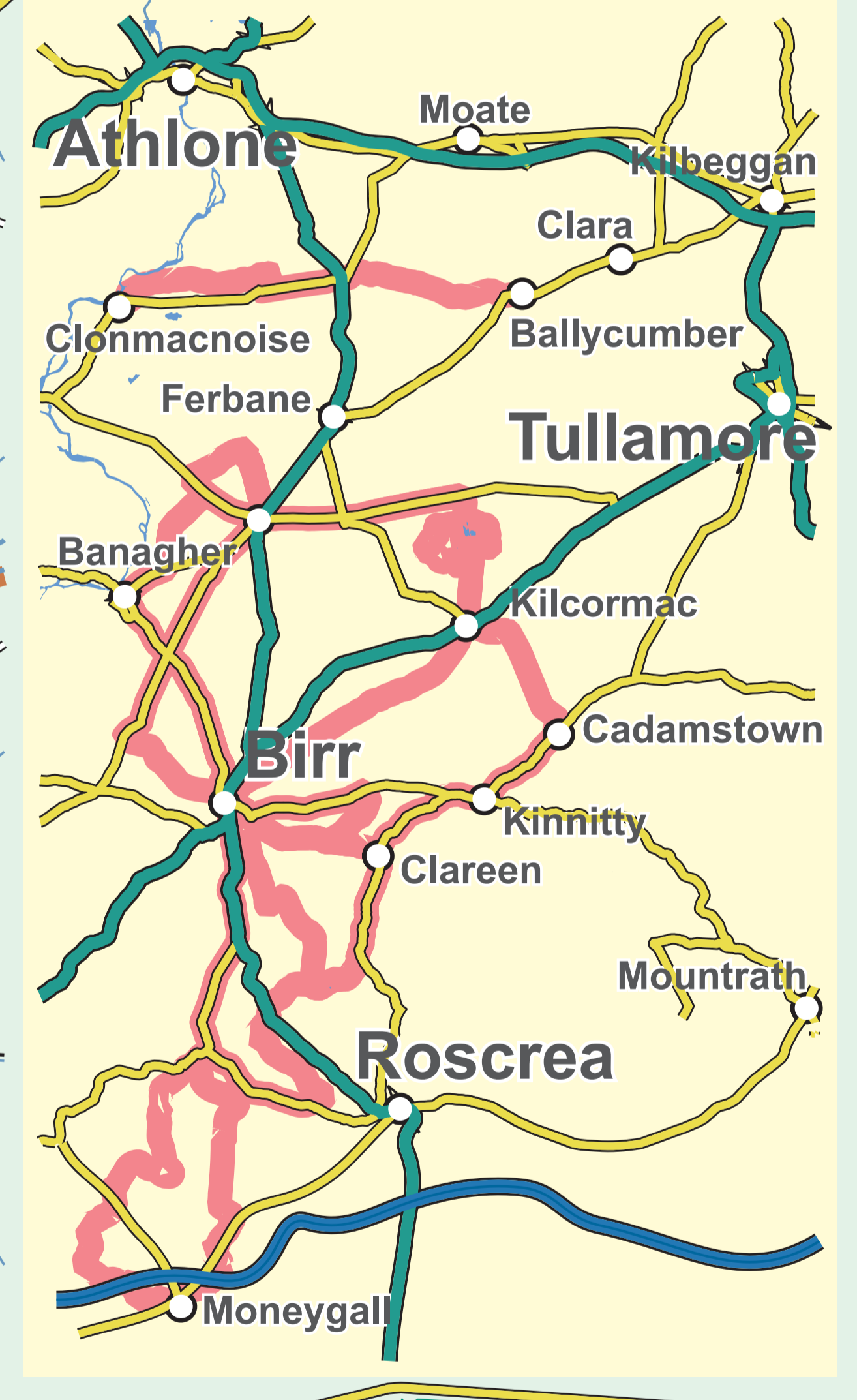
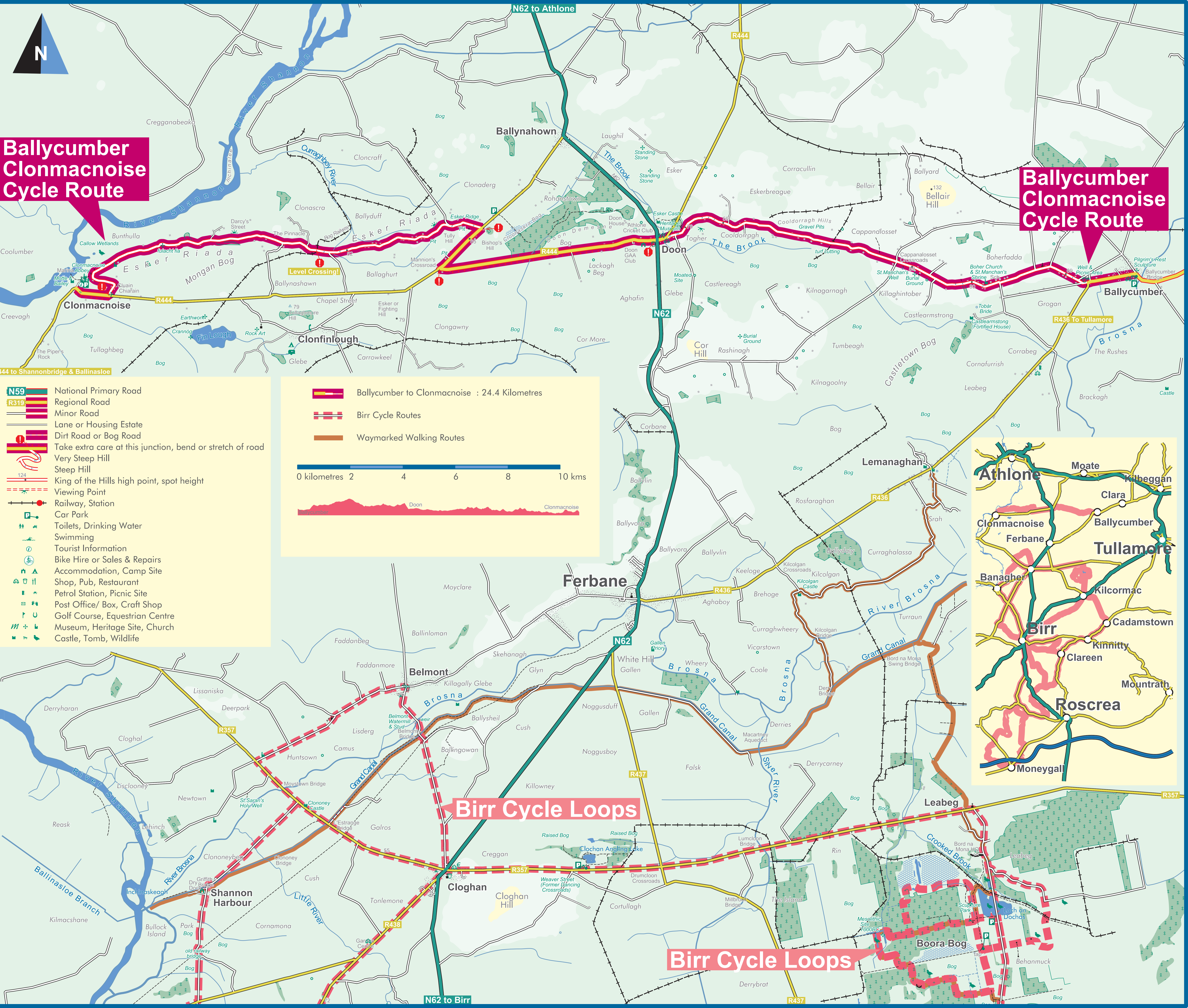
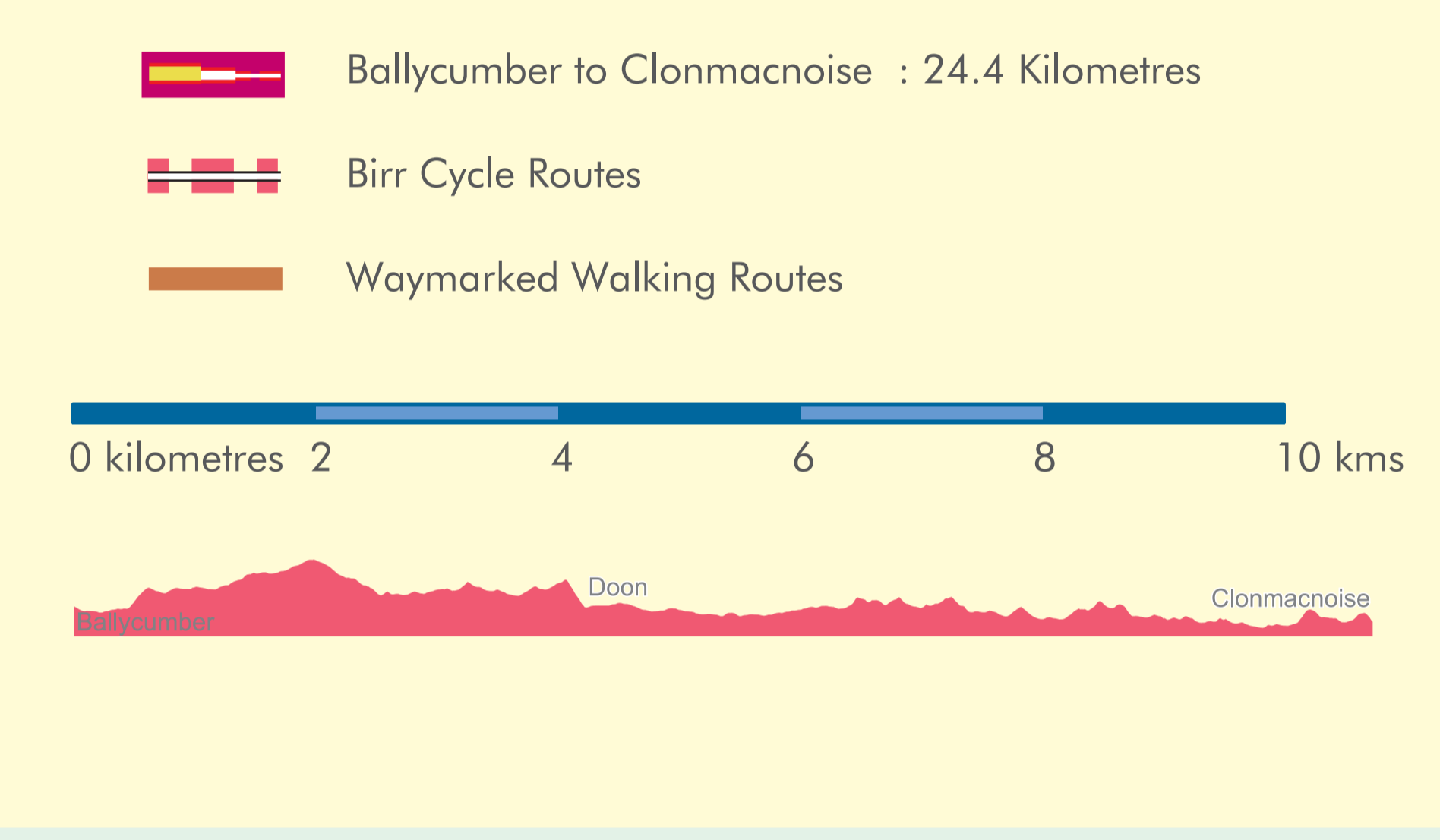


# Ballycumber Clonmacnoise Cycle Route

# Ballycumber Clonmacnoise Cycle Route

-  National Primary Road
-  Regional Road
-  Minor Road
-  Lane or Housing Estate
-  Dirt Road or Bog Road
-  Take extra care at this junction, bend or stretch of road
-  Very Steep Hill
-  Steep Hill
-  King of the Hills high point, spot height
-  Viewing Point
-  Railway, Station
-  Car Park
-  Toilets, Drinking Water
-  Swimming
-  Tourist Information
-  Bike Hire or Sales & Repairs
-  Accommodation, Camp Site
-  Shop, Pub, Restaurant
-  Petrol Station, Picnic Site
-  Post Office/ Box, Craft Shop
-  Golf Course, Equestrian Centre
-  Museum, Heritage Site, Church
-  Castle, Tomb, Wildlife



# Birr Cycle Loops

# Birr Cycle Loops

